

Marina Sq Cluster

From Ophir Road, to take
via Sheares Ave →
Sheares Link → Bayfront
Ave

From Bugis, to take
Victoria Street → N Canal
Rd → South Bridge Rd →
Church St → Marina Blvd
→ Bayfront Ave


**Recommended
approach to this area:**
To enter via Bayfront
Ave

Phase I – D 2am to D+1 2am

Road Closure 


Phase II – D 8am to D+1 12am

Road Closure 


Lane Closure 

Phase III (NE Onwards)


D 7.30pm to D+1 12am

Road Closure 

D 7.30pm to 10.30pm

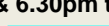
Road Closure 


D 6pm to 10.30pm

Lane Closure 

Dynamic Closures for TDP

1pm to 3pm & 6.30pm to 8pm

Road Closure 


Change in traffic flow 

Help us improve

CR1 – 10 June (Saturday)
CR2 – 17 June (Saturday)
CR3 – 24 June (Saturday)
Preview 1 – 22 July (Saturday)
Preview 2 – 29 July (Saturday)
Actual – 9 August (Wednesday)

Phase I – D 2am to D+1 2am

Full Road Closure



Phase II – D 8am to D+1 12am

Full Road Closure




Lane Closure




Phase III – D 3pm to D+1 12am

Road Closure



Lane Closure



Dynamic Closures for TDP

1pm to 3pm & 6.30pm to 8pm

Road Closure

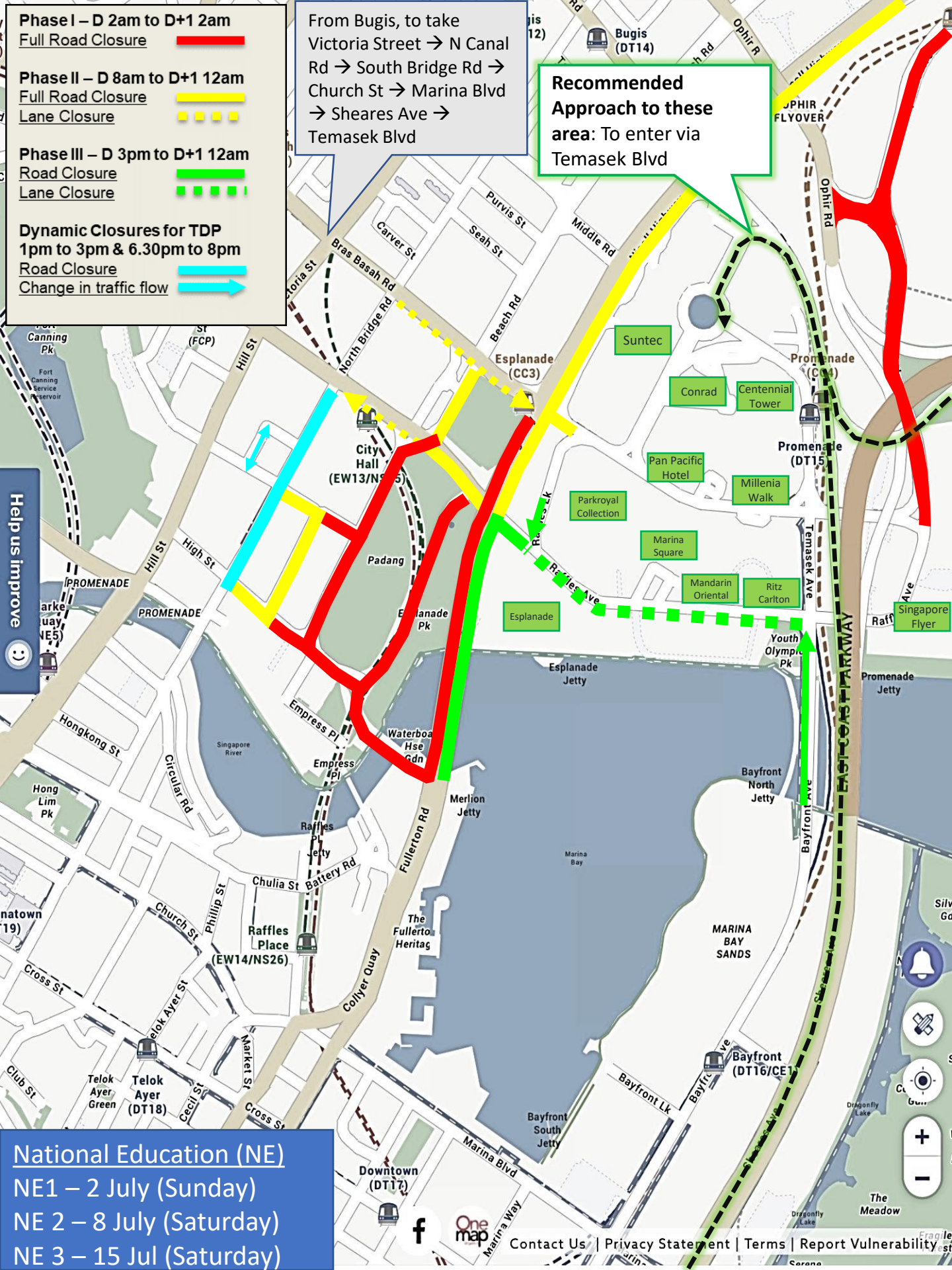


Change in traffic flow



From Bugis, to take
Victoria Street → N Canal
Rd → South Bridge Rd →
Church St → Marina Blvd
→ Sheares Ave →
Temasek Blvd

**Recommended
Approach to these
area: To enter via
Temasek Blvd**



National Education (NE)
NE1 – 2 July (Sunday)
NE2 – 8 July (Saturday)
NE3 – 15 Jul (Saturday)